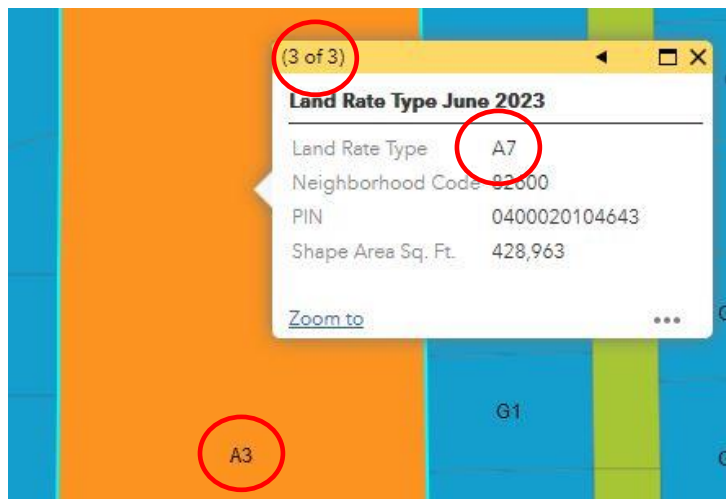
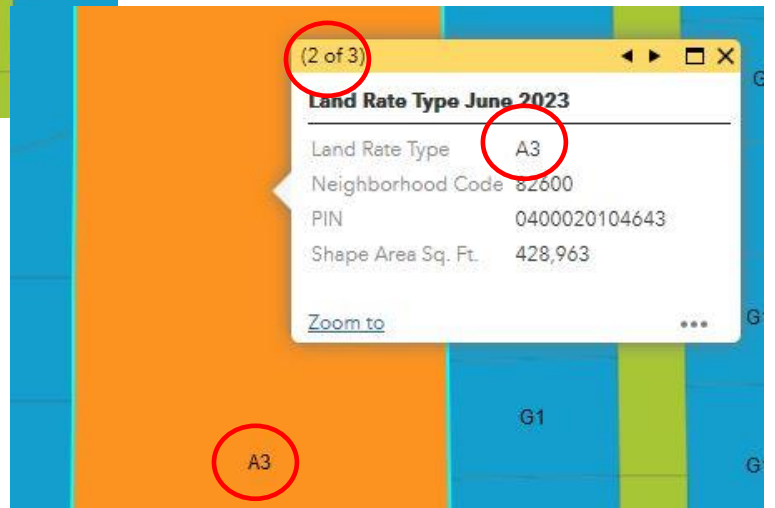
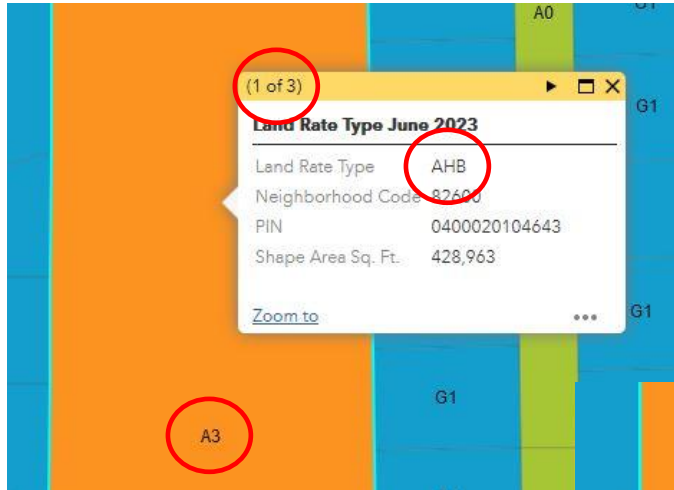


Does anyone know how to add labels for each of the different values? I would like to label any polygon feature that has multiple land rate types. For this example, the 1 parcel has 3 land rate types, but will only label 1. Is it possible to add the other 2 using arcade expression? I also included table of different parcel that shows the same parcel has 3 records because there's 3 different land rate types.



PIN	Structure ID	Structure Name	Fin Sq. Ft.	Year Built	Eff Year Built	Grade	CDU	Obsolescence	Land Rate
2117023000007	2,193,403	Two Story	2,103	1,980	2,005	C+1	Average	0	A0
2117023000007	2,193,403	Two Story	2,103	1,980	2,005	C+1	Average	0	A3
2117023000007	2,193,403	Two Story	2,103	1,980	2,005	C+1	Average	0	AH