

[JSON](#)

Layer: Utility System Points (ID: 0)

View In: [City Of Dickinson Portal map viewer](#)

Name: Utility System Points

Display Field: feature

Type: Feature Layer

Geometry Type: esriGeometryPoint

Description: Generic Utility Point layer with feature type selections available to use for collecting GPS points.

Definition Expression: N/A

Copyright Text: Dickinson Engineering Department

Default Visibility: true

MaxRecordCount: 1000

Supported Query Formats: JSON, geoJSON

Min Scale: 250000

Max Scale: 0

Supports Advanced Queries: true

Supports Statistics: true

Use Standardized Queries: true

Supports ValidateSQL: true

Supports Calculate: true

Extent:

XMin: -102.78386826699989
YMin: 46.88119658500011
XMax: -102.78386826699989
YMax: 46.88119658500011
Spatial Reference: 4326 (4326)

Drawing Info:

Renderer:
Unique Value Renderer:
Field 1: feature
Field 2: null
Field 3: null













Field Delimiter: ,











Default Symbol:

N/A

Default Label: null

UniqueValueInfos:

- Value: Other
Label: Not Listed
Description:
Symbol:

- Value: wCurbStopValve
Label: Curb Stop
Description:
Symbol:

- Value: wFitting
Label: Water Fitting
Description:
Symbol:

- Value: wSystemValve
Label: Water System Valve
Description:
Symbol:

- Value: wHydrant
Label: Fire Hydrant
Description:
Symbol:

- Value: wControlValve
Label: Water Control Valve (MH types)
Description:
Symbol:

- Value: wNetworkStructure
Label: Water Network Structure
Description:
Symbol:

- Value: wTracerWireStation
Label: Water Tracer Wire Station
Description:
Symbol:

- Value: wAbandonedPoint
Label: Water Abandoned Point
Description:
Symbol:

- Value: ssCleanOut
Label: Sewer Clean Out
Description:
Symbol:

- Value: ssControlValve
Label: Sewer Control Valve
Description:
Symbol:

- Value: ssFitting
Label: Sewer Fitting
Description:
Symbol:


- *Value:* ssManhole
Label: Sewer MH
Description:
Symbol: 
- *Value:* ssNetworkStructure
Label: Sewer Network Structure
Description:
Symbol:
 Style: esriSMSCircle
 Color: [0, 168, 132, 255]
 Size: 12.0
 Angle: 0.0
 XOffset: 0
 YOffset: 0
- *Value:* ssSystemValve
Label: Sewer System Valve
Description:
Symbol: 
- *Value:* ssTracerWireStation
Label: Sewer Tracer Wire Station
Description:
Symbol: 
- *Value:* ssAbandonedPoint
Label: Sewer Abandoned Point
Description:
Symbol: 
- *Value:* swCleanout
Label: Stormwater Cleanout
Description:
Symbol: 
- *Value:* swControlValve
Label: Stormwater Control Valve
Description:
Symbol: 
- *Value:* swDischargePoint
Label: Stormwater Discharge
Description:
Symbol: 
- *Value:* swInlet
Label: Stormwater Inlet
Description:
Symbol: 
- *Value:* swManhole
Label: Stormwater NH
Description:
Symbol: 
- *Value:* swAbandonedPoint
Label: Stormwater Abandoned Point
Description:
Symbol: 

Transparency: 0

Labeling Info:

Advanced Query Capabilities:

Supports Statistics: true
Supports OrderBy: true
Supports Distinct: true
Supports Pagination: true
Supports TrueCurve: false

HasZ: false

HasM: false

Has Attachments: true

HTML Popup Type: esriServerHTMLPopupTypeAsHTMLText

Type ID Field: feature

Fields:

- objectid (*type: esriFieldTypeOID, alias: objectid, nullable: false, editable: false, length: 4*)
- feature (*type: esriFieldTypeString, alias: Feature Type, editable: true, nullable: true, length: 50, Coded Values: [wControlValve: Water Control Valve (MH types)], [wSystemValve: Water System Valve], [wCurbStopValve: Curb Stop], ...20 more...*)
- projid (*type: esriFieldTypeString, alias: Project ID, editable: true, nullable: true, length: 20*)
- locdesc (*type: esriFieldTypeString, alias: Location Description, editable: true, nullable: true, length: 300*)
- diameter (*type: esriFieldTypeDouble, alias: Diameter, editable: true, nullable: true, Coded Values: [0.5: 1/2"], [0.75: 3/4"], [1: 1"], ...91 more...*)
- operable (*type: esriFieldTypeSmallInteger, alias: Operable, editable: true, nullable: true, Coded Values: [0: False], [1: True]*)
- enabled (*type: esriFieldTypeSmallInteger, alias: Enabled, editable: true, nullable: true, Coded Values: [0: False], [1: True]*)
- activeflag (*type: esriFieldTypeSmallInteger, alias: Active Flag, editable: true, nullable: true, Coded Values: [0: False], [1: True]*)
- ownedby (*type: esriFieldTypeSmallInteger, alias: Owned By, editable: true, nullable: true, Coded Values: [-1: Private], [-2: Other], [1: City of Dickinson], ...4 more...*)
- maintby (*type: esriFieldTypeSmallInteger, alias: Managed By, editable: true, nullable: true, Coded Values: [-1: Private], [-2: Other], [1: City of Dickinson], ...6 more...*)
- lastupdate (*type: esriFieldTypeDate, alias: Last Update Date, editable: false, nullable: true, length: 29*)
- lasteditor (*type: esriFieldTypeString, alias: Last Editor, editable: false, nullable: true, length: 50*)
- creationdate (*type: esriFieldTypeDate, alias: Date Created, editable: false, nullable: true, length: 29*)
- installdate (*type: esriFieldTypeDate, alias: Install Date, editable: true, nullable: true, length: 29*)
- esrignss_receiver (*type: esriFieldTypeString, alias: Receiver Name, editable: true, nullable: true, length: 50*)
- esrignss_h_rms (*type: esriFieldTypeDouble, alias: Horizontal Accuracy (m), editable: true, nullable: true*)
- esrignss_v_rms (*type: esriFieldTypeDouble, alias: Vertical Accuracy (m), editable: true, nullable: true*)
- esrignss_latitude (*type: esriFieldTypeDouble, alias: Latitude, editable: true, nullable: true*)
- esrignss_longitude (*type: esriFieldTypeDouble, alias: Longitude, editable: true, nullable: true*)
- esrignss_altitude (*type: esriFieldTypeDouble, alias: Altitude, editable: true, nullable: true*)
- esrignss_pdop (*type: esriFieldTypeDouble, alias: PDOP, editable: true, nullable: true*)
- esrignss_hdop (*type: esriFieldTypeDouble, alias: HDOP, editable: true, nullable: true*)
- esrignss_vdop (*type: esriFieldTypeDouble, alias: VDOP, editable: true, nullable: true*)
- esrignss_fixtype (*type: esriFieldTypeSmallInteger, alias: Fix Type, editable: true, nullable: true, Coded Values: [0: Fix not valid], [1: GPS], [2: Differential GPS], ...2 more...*)

- esrignss_numsats (type: esriFieldTypeSmallInteger , alias: Number of Satellites , editable: true , nullable: true , Range: [0, 99])
- esrignss_fixdatetime (type: esriFieldTypeDate , alias: Fix Time , editable: true , nullable: true , length: 29)
- globalid (type: esriFieldTypeGlobalID , alias: globalid , editable: false , nullable: false , length: 38)

Types:

ID: Other

Name: Not Listed

Domains:

- feature:
Inherited
- diameter:
Inherited
- operable:
Inherited
- enabled:
Inherited
- activeflag:
Inherited
- ownedby:
Inherited
- maintby:
Inherited
- esrignss_fixtype:
Inherited
- esrignss_numsats:
Inherited

Templates:

- Name: Not Listed

Description:

Prototype:

```

esrignss_fixdatetime: null
diameter: null
operable: 1
enabled: 1
activeflag: 1
ownedby: 1
feature: Other
projid: null
locdesc: null
maintby: 1
esrignss_numsats: null
esrignss_fixtype: null
esrignss_vdop: null
installdate: null
esrignss_receiver: null
esrignss_h_rms: null
esrignss_v_rms: null
esrignss_latitude: null
esrignss_longitude: null
esrignss_altitude: null
esrignss_pdop: null
esrignss_hdop: null

```

Drawing Tool: esriFeatureEditToolPoint

ID: wCurbStopValve

Name: Curb Stop

Domains:

- feature:
Inherited

- o diameter:
Inherited
- o operable:
Inherited
- o enabled:
Inherited
- o activeflag:
Inherited
- o ownedby:
Inherited
- o maintby:
Inherited
- o esrignss_fixtype:
Inherited
- o esrignss_numsats:
Inherited

Templates:

- o Name: Curb Stop
Description:
Prototype:
 - esrignss_fixdatetime*: null
 - diameter*: null
 - operable*: 1
 - enabled*: 1
 - activeflag*: 1
 - ownedby*: 1
 - feature*: wCurbStopValve
 - projid*: null
 - locdesc*: null
 - maintby*: 1
 - esrignss_numsats*: null
 - esrignss_fixtype*: null
 - esrignss_vdop*: null
 - installdate*: null
 - esrignss_receiver*: null
 - esrignss_h_rms*: null
 - esrignss_v_rms*: null
 - esrignss_latitude*: null
 - esrignss_longitude*: null
 - esrignss_altitude*: null
 - esrignss_pdop*: null
 - esrignss_hdop*: null

Drawing Tool: esriFeatureEditToolPoint

ID: wFitting

Name: Water Fitting

Domains:

- o feature:
Inherited
- o diameter:
Inherited
- o operable:
Inherited
- o enabled:
Inherited
- o activeflag:
Inherited
- o ownedby:
Inherited
- o maintby:
Inherited

- esrignss_fixtype:
Inherited
- esrignss_numsats:
Inherited

Templates:

- Name: Water Fitting
Description:
Prototype:
 - esrignss_fixdatetime: null*
 - diameter: null*
 - operable: 1*
 - enabled: 1*
 - activeflag: 1*
 - ownedby: 1*
 - feature: wFitting*
 - projid: null*
 - locdesc: null*
 - maintby: 1*
 - esrignss_numsats: null*
 - esrignss_fixtype: null*
 - esrignss_vdop: null*
 - installdate: null*
 - esrignss_receiver: null*
 - esrignss_h_rms: null*
 - esrignss_v_rms: null*
 - esrignss_latitude: null*
 - esrignss_longitude: null*
 - esrignss_altitude: null*
 - esrignss_pdop: null*
 - esrignss_hdop: null*
- Drawing Tool: esriFeatureEditToolPoint

ID: wSystemValve

Name: Water System Valve

Domains:

- feature:
Inherited
- diameter:
Inherited
- operable:
Inherited
- enabled:
Inherited
- activeflag:
Inherited
- ownedby:
Inherited
- maintby:
Inherited
- esrignss_fixtype:
Inherited
- esrignss_numsats:
Inherited

Templates:

- Name: Water System Valve
Description:
Prototype:
 - esrignss_fixdatetime: null*
 - diameter: null*
 - operable: 1*
 - enabled: 1*
 - activeflag: 1*

ownedby: 1
feature: wSystemValve
projid: null
locdesc: null
maintby: 1
esrignss_numsats: null
esrignss_fixtype: null
esrignss_vdop: null
installdate: null
esrignss_receiver: null
esrignss_h_rms: null
esrignss_v_rms: null
esrignss_latitude: null
esrignss_longitude: null
esrignss_altitude: null
esrignss_pdop: null
esrignss_hdop: null

Drawing Tool: esriFeatureEditToolPoint

ID: wHydrant

Name: Fire Hydrant

Domains:

- feature:
Inherited
- diameter:
Inherited
- operable:
Inherited
- enabled:
Inherited
- activeflag:
Inherited
- ownedby:
Inherited
- maintby:
Inherited
- esrignss_fixtype:
Inherited
- esrignss_numsats:
Inherited

Templates:

- Name: Fire Hydrant

Description:

Prototype:

esrignss_fixdatetime: null
diameter: null
operable: 1
enabled: 1
activeflag: 1
ownedby: 1
feature: wHydrant
projid: null
locdesc: null
maintby: 1
esrignss_numsats: null
esrignss_fixtype: null
esrignss_vdop: null
installdate: null
esrignss_receiver: null
esrignss_h_rms: null
esrignss_v_rms: null
esrignss_latitude: null

esrignss_longitude: null
esrignss_altitude: null
esrignss_pdop: null
esrignss_hdop: null
Drawing Tool: esriFeatureEditToolPoint

ID: wControlValve

Name: Water Control Valve (MH types)

Domains:

- feature:
Inherited
- diameter:
Inherited
- operable:
Inherited
- enabled:
Inherited
- activeflag:
Inherited
- ownedby:
Inherited
- maintby:
Inherited
- *esrignss_fixtype*:
Inherited
- *esrignss_numsats*:
Inherited

Templates:

- Name: Water Control Valve (MH types)

Description:

Prototype:

esrignss_fixdatetime: null
diameter: null
operable: 1
enabled: 1
activeflag: 1
ownedby: 1
feature: wControlValve
projid: null
locdesc: null
maintby: 1
esrignss_numsats: null
esrignss_fixtype: null
esrignss_vdop: null
installdate: null
esrignss_receiver: null
esrignss_h_rms: null
esrignss_v_rms: null
esrignss_latitude: null
esrignss_longitude: null
esrignss_altitude: null
esrignss_pdop: null
esrignss_hdop: null

Drawing Tool: esriFeatureEditToolPoint

ID: wNetworkStructure

Name: Water Network Structure

Domains:

- feature:
Inherited
- diameter:
Inherited

- operable:
Inherited
- enabled:
Inherited
- activeflag:
Inherited
- ownedby:
Inherited
- maintby:
Inherited
- esrignss_fixtype:
Inherited
- esrignss_numsats:
Inherited

Templates:

- Name: Water Network Structure

Description:

Prototype:

```

esrignss_fixdatetime: null
diameter: null
operable: 1
enabled: 1
activeflag: 1
ownedby: 1
feature: wNetworkStructure
projid: null
locdesc: null
maintby: 1
esrignss_numsats: null
esrignss_fixtype: null
esrignss_vdop: null
installdate: null
esrignss_receiver: null
esrignss_h_rms: null
esrignss_v_rms: null
esrignss_latitude: null
esrignss_longitude: null
esrignss_altitude: null
esrignss_pdop: null
esrignss_hdop: null

```

Drawing Tool: esriFeatureEditToolPoint

ID: wTracerWireStation

Name: Water Tracer Wire Station

Domains:

- feature:
Inherited
- diameter:
Inherited
- operable:
Inherited
- enabled:
Inherited
- activeflag:
Inherited
- ownedby:
Inherited
- maintby:
Inherited
- esrignss_fixtype:
Inherited

- esrignss_numsats:
Inherited

Templates:

- Name: Water Tracer Wire Station
Description:
Prototype:
 - esrignss_fixdatetime*: null
 - diameter*: null
 - operable*: 1
 - enabled*: 1
 - activeflag*: 1
 - ownedby*: 1
 - feature*: wTracerWireStation
 - projid*: null
 - locdesc*: null
 - maintby*: 1
 - esrignss_numsats*: null
 - esrignss_fixtype*: null
 - esrignss_vdop*: null
 - installdate*: null
 - esrignss_receiver*: null
 - esrignss_h_rms*: null
 - esrignss_v_rms*: null
 - esrignss_latitude*: null
 - esrignss_longitude*: null
 - esrignss_altitude*: null
 - esrignss_pdop*: null
 - esrignss_hdop*: null

Drawing Tool: esriFeatureEditToolPoint

ID: wAbandonedPoint

Name: Water Abandoned Point

Domains:

- feature:
Inherited
- diameter:
Inherited
- operable:
Inherited
- enabled:
Inherited
- activeflag:
Inherited
- ownedby:
Inherited
- maintby:
Inherited
- esrignss_fixtype:
Inherited
- esrignss_numsats:
Inherited

Templates:

- Name: Water Abandoned Point
Description:
Prototype:
 - esrignss_fixdatetime*: null
 - diameter*: null
 - operable*: 1
 - enabled*: 1
 - activeflag*: 1
 - ownedby*: 1
 - feature*: wAbandonedPoint

projid: null
locdesc: null
maintby: 1
esrignss_numsats: null
esrignss_fixtype: null
esrignss_vdop: null
installdate: null
esrignss_receiver: null
esrignss_h_rms: null
esrignss_v_rms: null
esrignss_latitude: null
esrignss_longitude: null
esrignss_altitude: null
esrignss_pdop: null
esrignss_hdop: null

Drawing Tool: esriFeatureEditToolPoint

ID: ssCleanOut

Name: Sewer Clean Out

Domains:

- feature:
Inherited
- diameter:
Inherited
- operable:
Inherited
- enabled:
Inherited
- activeflag:
Inherited
- ownedby:
Inherited
- maintby:
Inherited
- esrignss_fixtype:
Inherited
- esrignss_numsats:
Inherited

Templates:

- Name: Sewer Clean Out

Description:

Prototype:

esrignss_fixdatetime: null
diameter: null
operable: 1
enabled: 1
activeflag: 1
ownedby: 1
feature: ssCleanOut
projid: null
locdesc: null
maintby: 1
esrignss_numsats: null
esrignss_fixtype: null
esrignss_vdop: null
installdate: null
esrignss_receiver: null
esrignss_h_rms: null
esrignss_v_rms: null
esrignss_latitude: null
esrignss_longitude: null
esrignss_altitude: null

esrignss_pdop: null
esrignss_hdop: null
Drawing Tool: esriFeatureEditToolPoint

ID: ssControlValve

Name: Sewer Control Valve

Domains:

- feature:
Inherited
- diameter:
Inherited
- operable:
Inherited
- enabled:
Inherited
- activeflag:
Inherited
- ownedby:
Inherited
- maintby:
Inherited
- esrignss_fixtype:
Inherited
- esrignss_numsats:
Inherited

Templates:

- Name: Sewer Control Valve

Description:

Prototype:

esrignss_fixdatetime: null
diameter: null
operable: 1
enabled: 1
activeflag: 1
ownedby: 1
feature: ssControlValve
projid: null
locdesc: null
maintby: 1
esrignss_numsats: null
esrignss_fixtype: null
esrignss_vdop: null
installdate: null
esrignss_receiver: null
esrignss_h_rms: null
esrignss_v_rms: null
esrignss_latitude: null
esrignss_longitude: null
esrignss_altitude: null
esrignss_pdop: null
esrignss_hdop: null

Drawing Tool: esriFeatureEditToolPoint

ID: ssFitting

Name: Sewer Fitting

Domains:

- feature:
Inherited
- diameter:
Inherited

- operable:
Inherited
- enabled:
Inherited
- activeflag:
Inherited
- ownedby:
Inherited
- maintby:
Inherited
- esrignss_fixtype:
Inherited
- esrignss_numsats:
Inherited

Templates:

- Name: Sewer Fitting
Description:
Prototype:
 - esrignss_fixdatetime*: null
 - diameter*: null
 - operable*: 1
 - enabled*: 1
 - activeflag*: 1
 - ownedby*: 1
 - feature*: ssFitting
 - projid*: null
 - locdesc*: null
 - maintby*: 1
 - esrignss_numsats*: null
 - esrignss_fixtype*: null
 - esrignss_vdop*: null
 - installdate*: null
 - esrignss_receiver*: null
 - esrignss_h_rms*: null
 - esrignss_v_rms*: null
 - esrignss_latitude*: null
 - esrignss_longitude*: null
 - esrignss_altitude*: null
 - esrignss_pdop*: null
 - esrignss_hdop*: null

Drawing Tool: esriFeatureEditToolPoint

ID: ssManhole

Name: Sewer MH

Domains:

- feature:
Inherited
- diameter:
Inherited
- operable:
Inherited
- enabled:
Inherited
- activeflag:
Inherited
- ownedby:
Inherited
- maintby:
Inherited
- esrignss_fixtype:
Inherited

- esrignss_numsats:
Inherited

Templates:

- Name: Sewer MH
Description:
Prototype:
 - esrignss_fixdatetime*: null
 - diameter*: null
 - operable*: 1
 - enabled*: 1
 - activeflag*: 1
 - ownedby*: 1
 - feature*: ssManhole
 - projid*: null
 - locdesc*: null
 - maintby*: 1
 - esrignss_numsats*: null
 - esrignss_fixtype*: null
 - esrignss_vdop*: null
 - installdate*: null
 - esrignss_receiver*: null
 - esrignss_h_rms*: null
 - esrignss_v_rms*: null
 - esrignss_latitude*: null
 - esrignss_longitude*: null
 - esrignss_altitude*: null
 - esrignss_pdop*: null
 - esrignss_hdop*: nullDrawing Tool: esriFeatureEditToolPoint
-

ID: ssNetworkStructure

Name: Sewer Network Structure

Domains:

- feature:
Inherited
- diameter:
Inherited
- operable:
Inherited
- enabled:
Inherited
- activeflag:
Inherited
- ownedby:
Inherited
- maintby:
Inherited
- esrignss_fixtype:
Inherited
- esrignss_numsats:
Inherited

Templates:

- Name: Sewer Network Structure
Description:
Prototype:
 - esrignss_fixdatetime*: null
 - diameter*: null
 - operable*: 1
 - enabled*: 1
 - activeflag*: 1
 - ownedby*: 1
 - feature*: ssNetworkStructure

projid: null
locdesc: null
maintby: 1
esrignss_numsats: null
esrignss_fixtype: null
esrignss_vdop: null
installdate: null
esrignss_receiver: null
esrignss_h_rms: null
esrignss_v_rms: null
esrignss_latitude: null
esrignss_longitude: null
esrignss_altitude: null
esrignss_pdop: null
esrignss_hdop: null

Drawing Tool: esriFeatureEditToolPoint

ID: ssSystemValve

Name: Sewer System Valve

Domains:

- feature:
Inherited
- diameter:
Inherited
- operable:
Inherited
- enabled:
Inherited
- activeflag:
Inherited
- ownedby:
Inherited
- maintby:
Inherited
- esrignss_fixtype:
Inherited
- esrignss_numsats:
Inherited

Templates:

- Name: Sewer System Valve

Description:

Prototype:

esrignss_fixdatetime: null
diameter: null
operable: 1
enabled: 1
activeflag: 1
ownedby: 1
feature: ssSystemValve
projid: null
locdesc: null
maintby: 1
esrignss_numsats: null
esrignss_fixtype: null
esrignss_vdop: null
installdate: null
esrignss_receiver: null
esrignss_h_rms: null
esrignss_v_rms: null
esrignss_latitude: null
esrignss_longitude: null
esrignss_altitude: null

esrignss_pdop: null
esrignss_hdop: null
Drawing Tool: esriFeatureEditToolPoint

ID: ssTracerWireStation

Name: Sewer Tracer Wire Station

Domains:

- feature:
Inherited
- diameter:
Inherited
- operable:
Inherited
- enabled:
Inherited
- activeflag:
Inherited
- ownedby:
Inherited
- maintby:
Inherited
- esrignss_fixtype:
Inherited
- esrignss_numsats:
Inherited

Templates:

- Name: Sewer Tracer Wire Station

Description:

Prototype:

esrignss_fixdatetime: null
diameter: null
operable: 1
enabled: 1
activeflag: 1
ownedby: 1
feature: ssTracerWireStation
projid: null
locdesc: null
maintby: 1
esrignss_numsats: null
esrignss_fixtype: null
esrignss_vdop: null
installdate: null
esrignss_receiver: null
esrignss_h_rms: null
esrignss_v_rms: null
esrignss_latitude: null
esrignss_longitude: null
esrignss_altitude: null
esrignss_pdop: null
esrignss_hdop: null

Drawing Tool: esriFeatureEditToolPoint

ID: ssAbandonedPoint

Name: Sewer Abandoned Point

Domains:

- feature:
Inherited
- diameter:
Inherited

- operable:
Inherited
- enabled:
Inherited
- activeflag:
Inherited
- ownedby:
Inherited
- maintby:
Inherited
- esrignss_fixtype:
Inherited
- esrignss_numsats:
Inherited

Templates:

- Name: Sewer Abandoned Point

Description:

Prototype:

```

esrignss_fixdatetime: null
diameter: null
operable: 1
enabled: 1
activeflag: 1
ownedby: 1
feature: ssAbandonedPoint
projid: null
locdesc: null
maintby: 1
esrignss_numsats: null
esrignss_fixtype: null
esrignss_vdop: null
installdate: null
esrignss_receiver: null
esrignss_h_rms: null
esrignss_v_rms: null
esrignss_latitude: null
esrignss_longitude: null
esrignss_altitude: null
esrignss_pdop: null
esrignss_hdop: null

```

Drawing Tool: esriFeatureEditToolPoint

ID: swCleanout

Name: Stormwater Cleanout

Domains:

- feature:
Inherited
- diameter:
Inherited
- operable:
Inherited
- enabled:
Inherited
- activeflag:
Inherited
- ownedby:
Inherited
- maintby:
Inherited
- esrignss_fixtype:
Inherited

- esrignss_numsats:
Inherited

Templates:

- Name: Stormwater Cleanout
Description:
Prototype:
 - esrignss_fixdatetime*: null
 - diameter*: null
 - operable*: 1
 - enabled*: 1
 - activeflag*: 1
 - ownedby*: 1
 - feature*: swCleanout
 - projid*: null
 - locdesc*: null
 - maintby*: 1
 - esrignss_numsats*: null
 - esrignss_fixtype*: null
 - esrignss_vdop*: null
 - installdate*: null
 - esrignss_receiver*: null
 - esrignss_h_rms*: null
 - esrignss_v_rms*: null
 - esrignss_latitude*: null
 - esrignss_longitude*: null
 - esrignss_altitude*: null
 - esrignss_pdop*: null
 - esrignss_hdop*: nullDrawing Tool: esriFeatureEditToolPoint
-

ID: swControlValve

Name: Stormwater Control Valve

Domains:

- feature:
Inherited
- diameter:
Inherited
- operable:
Inherited
- enabled:
Inherited
- activeflag:
Inherited
- ownedby:
Inherited
- maintby:
Inherited
- esrignss_fixtype:
Inherited
- esrignss_numsats:
Inherited

Templates:

- Name: Stormwater Control Valve
Description:
Prototype:
 - esrignss_fixdatetime*: null
 - diameter*: null
 - operable*: 1
 - enabled*: 1
 - activeflag*: 1
 - ownedby*: 1
 - feature*: swControlValve

projid: null
locdesc: null
maintby: 1
esrignss_numsats: null
esrignss_fixtype: null
esrignss_vdop: null
installdate: null
esrignss_receiver: null
esrignss_h_rms: null
esrignss_v_rms: null
esrignss_latitude: null
esrignss_longitude: null
esrignss_altitude: null
esrignss_pdop: null
esrignss_hdop: null

Drawing Tool: esriFeatureEditToolPoint

ID: swDischargePoint

Name: Stormwater Discharge

Domains:

- feature:
Inherited
- diameter:
Inherited
- operable:
Inherited
- enabled:
Inherited
- activeflag:
Inherited
- ownedby:
Inherited
- maintby:
Inherited
- esrignss_fixtype:
Inherited
- esrignss_numsats:
Inherited

Templates:

- Name: Stormwater Discharge

Description:

Prototype:

esrignss_fixdatetime: null
diameter: null
operable: 1
enabled: 1
activeflag: 1
ownedby: 1
feature: swDischargePoint
projid: null
locdesc: null
maintby: 1
esrignss_numsats: null
esrignss_fixtype: null
esrignss_vdop: null
installdate: null
esrignss_receiver: null
esrignss_h_rms: null
esrignss_v_rms: null
esrignss_latitude: null
esrignss_longitude: null
esrignss_altitude: null

esrignss_pdop: null
esrignss_hdop: null
Drawing Tool: esriFeatureEditToolPoint

ID: swInlet

Name: Stormwater Inlet

Domains:

- feature:
Inherited
- diameter:
Inherited
- operable:
Inherited
- enabled:
Inherited
- activeflag:
Inherited
- ownedby:
Inherited
- maintby:
Inherited
- esrignss_fixtype:
Inherited
- esrignss_numsats:
Inherited

Templates:

- Name: Stormwater Inlet

Description:

Prototype:

esrignss_fixdatetime: null
diameter: null
operable: 1
enabled: 1
activeflag: 1
ownedby: 1
feature: swInlet
projid: null
locdesc: null
maintby: 1
esrignss_numsats: null
esrignss_fixtype: null
esrignss_vdop: null
installdate: null
esrignss_receiver: null
esrignss_h_rms: null
esrignss_v_rms: null
esrignss_latitude: null
esrignss_longitude: null
esrignss_altitude: null
esrignss_pdop: null
esrignss_hdop: null

Drawing Tool: esriFeatureEditToolPoint

ID: swManhole

Name: Stormwater NH

Domains:

- feature:
Inherited
- diameter:
Inherited

- operable:
Inherited
- enabled:
Inherited
- activeflag:
Inherited
- ownedby:
Inherited
- maintby:
Inherited
- esrignss_fixtype:
Inherited
- esrignss_numsats:
Inherited

Templates:

- Name: Stormwater NH
Description:
Prototype:
 - esrignss_fixdatetime*: null
 - diameter*: null
 - operable*: 1
 - enabled*: 1
 - activeflag*: 1
 - ownedby*: 1
 - feature*: swManhole
 - projid*: null
 - locdesc*: null
 - maintby*: 1
 - esrignss_numsats*: null
 - esrignss_fixtype*: null
 - esrignss_vdop*: null
 - installdate*: null
 - esrignss_receiver*: null
 - esrignss_h_rms*: null
 - esrignss_v_rms*: null
 - esrignss_latitude*: null
 - esrignss_longitude*: null
 - esrignss_altitude*: null
 - esrignss_pdop*: null
 - esrignss_hdop*: null
- Drawing Tool: esriFeatureEditToolPoint

ID: swAbandonedPoint

Name: Stormwater Abandoned Point

Domains:

- feature:
Inherited
- diameter:
Inherited
- operable:
Inherited
- enabled:
Inherited
- activeflag:
Inherited
- ownedby:
Inherited
- maintby:
Inherited
- esrignss_fixtype:
Inherited

- esrignss_numsats:
Inherited

Templates:

- Name: Stormwater Abandoned Point

Description:

Prototype:

esrignss_fixdatetime: null
diameter: null
operable: 1
enabled: 1
activeflag: 1
ownedby: 1
feature: swAbandonedPoint
projid: null
locdesc: null
maintby: 1
esrignss_numsats: null
esrignss_fixtype: null
esrignss_vdop: null
installdate: null
esrignss_receiver: null
esrignss_h_rms: null
esrignss_v_rms: null
esrignss_latitude: null
esrignss_longitude: null
esrignss_altitude: null
esrignss_pdop: null
esrignss_hdop: null
Drawing Tool: esriFeatureEditToolPoint

Capabilities: Query,Create,Editing,Uploads,Update,Delete,Sync,Extract

Sync Can Return Changes: true

Is Data Versioned: false

Supports Rollback On Failure: true

Supports ApplyEdits With Global Ids: true

Supports ApplyEdits By Upload Id: false

Edit Fields Info:

- Creation Date Field: creationdate
- Creator Field:
- Edit Date Field: lastupdate
- Editor Field: lasteditor

Supported Operations: [Query](#) [Apply Edits](#) [Add Features](#) [Update Features](#) [Delete Features](#)
[Calculate](#) [Validate SQL](#) [Generate Renderer](#) [Return Updates](#)