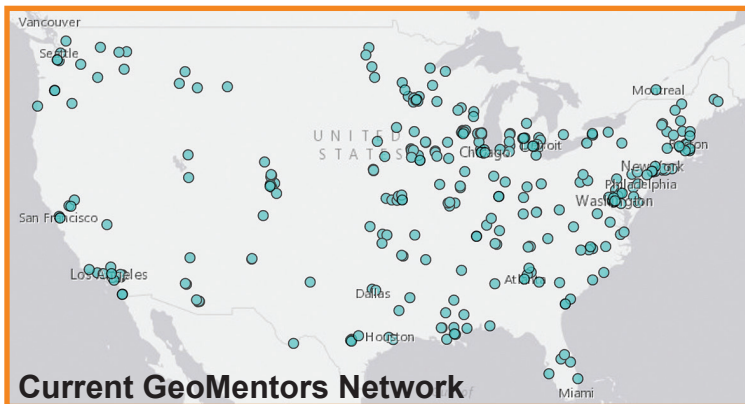


GIVE BACK—BE A

GeoMentor

What is the AAG/Esri ConnectED GeoMentors Program?

Esri and the Association of American Geographers (AAG) are working together to develop a nationwide network of **GeoMentors** to support the U.S. Department of Education's ConnectED Program, for which Esri has agreed to donate free GIS software to all K–12 schools in the U.S. GeoMentors will help schools and teachers introduce GIS and associated geographic concepts into classrooms across the country.

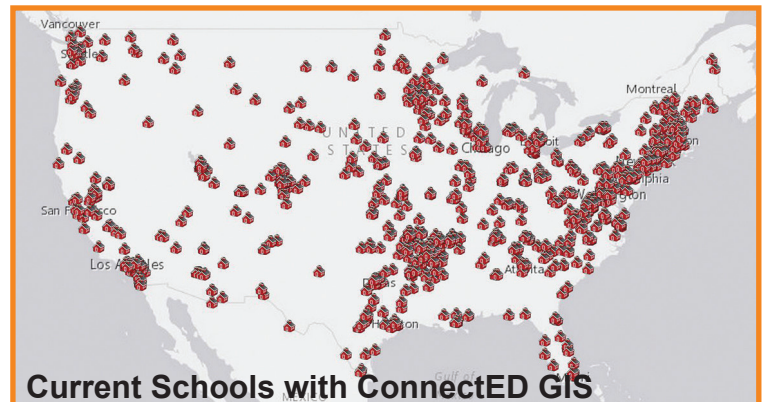


Who can be a GeoMentor?

From undergraduate and graduate students to professors and geographic information scientists, we welcome the entire GIS and geography community to volunteer their skills and experience as GeoMentors.

What do GeoMentors do?

GeoMentors play a pivotal role in improving GIS and geography education. The wide variety of outreach opportunities include advocating GIS adoption, helping schools get their free software, demonstrating available classroom exercises to teachers, and providing information about career and educational opportunities.



To become a GeoMentor, sign up at:

www.GeoMentors.net


turn page for more information →





Join the GeoMentor Community

If each GeoMentor connects with one educator or school to share geographic concepts and GIS resources, we can make a profound impact on K-12 education. A wide range of resources are available for GeoMentors to use. GeoMentors can also join several online communities to interact with fellow program participants and staff.



To become a GeoMentor, sign up at:

www.GeoMentors.net

turn page for more information →

