

Esri Education Institution Agreement - U.S.

The Education Institution Agreement provides qualified institutions with an affordable way to acquire select Esri products for non-commercial teaching, research, service, and campus administration. Qualified institutions include accredited, degree-granting 2-year and 4-year colleges and universities worldwide, administrative offices of primary and secondary schools and school districts, and museums.

The Education Institution Agreement includes two sets of licenses for the Esri products listed below. One set is for academic use (teaching, research) and another is for administrative use.

ArcGIS Online

GIS Professional Advanced users, Viewer users, and extensions

- ArcGIS Hub Premium
- ArcGIS Image for ArcGIS Online
- ArcGIS Notebooks
- ArcGIS Solutions

ArcGIS Apps

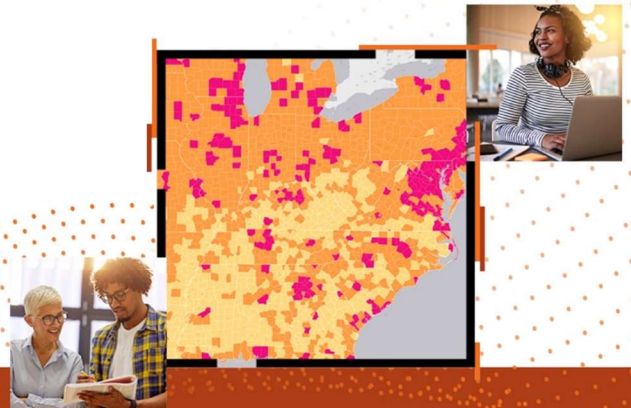
For use with ArcGIS Online and ArcGIS Enterprise

- ArcGIS Business Analyst Mobile App
- ArcGIS Business Analyst Web App
- ArcGIS Community Analyst¹
- ArcGIS Drone2Map - Standard
- ArcGIS Earth
- ArcGIS Excalibur²
- ArcGIS Field Maps
- ArcGIS for Office
- ArcGIS for PowerBI
- ArcGIS for SharePoint
- ArcGIS for Teams
- ArcGIS GeoBIM
- ArcGIS GeoPlanner
- ArcGIS Insights
- ArcGIS Maps for Adobe Creative Cloud
- ArcGIS QuickCapture
- ArcGIS StoryMaps
- ArcGIS Survey123
- ArcGIS Urban Suite¹
- ArcGIS Workforce
- Esri Redistricting¹

Notes:

- 1 Available only for ArcGIS Online
- 2 Available only for ArcGIS Enterprise

Updated December 2022



ArcGIS Pro Extensions

GIS Professional Advanced users, Viewer users, and extensions

- ArcGIS 3D Analyst
- ArcGIS Aviation Airports
- ArcGIS Aviation Charting
- ArcGIS Bathymetry
- ArcGIS Business Analyst¹
- ArcGIS Data Interoperability
- ArcGIS Data Reviewer
- ArcGIS Defense Mapping
- ArcGIS GeoStatistical Analyst
- ArcGIS Image Analyst
- ArcGIS LocateXT
- ArcGIS Network Analyst
- ArcGIS Location Referencing
- ArcGIS Maritime
- ArcGIS Production Mapping
- ArcGIS Publisher
- ArcGIS Spatial Analyst
- ArcGIS Workflow Manager

Notes:

1 For teaching and research use only

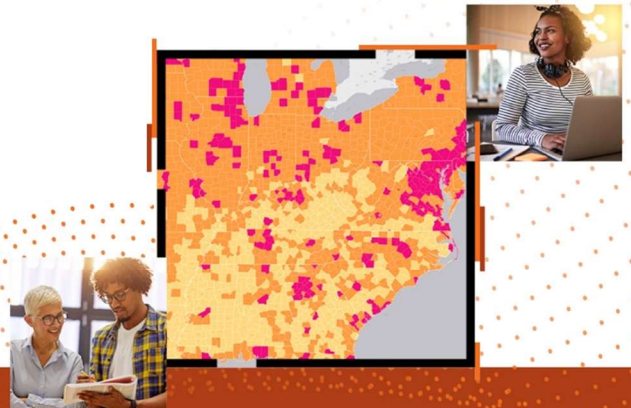
ArcGIS Enterprise

GIS Professional Advanced users, Viewer users, and extensions

- ArcGIS 3D Analyst
- ArcGIS Business Analyst¹
- ArcGIS Data Interoperability
- ArcGIS Data Reviewer
- ArcGIS BIM
- ArcGIS GeoStatistical Analyst
- ArcGIS LocateXT
- ArcGIS Location Sharing
- ArcGIS Network Analyst
- ArcGIS Parcel Fabric
- ArcGIS Schematics
- ArcGIS Spatial Analyst
- ArcGIS Workflow Manager
- ArcGIS for Maritime: Server
- ArcGIS Pipeline Referencing
- ArcGIS Trace Network
- ArcGIS Utility Network
- Esri Defense Mapping
- Esri Production Mapping
- Esri Roads and Highway

Notes:

1 For teaching and research use only



ArcGIS Enterprise (continued)

ArcGIS Enterprise - Additional Servers

- ArcGIS Image Server
- ArcGIS GeoEvent Server
- ArcGIS GeoAnalytics Server
- ArcGIS Knowledge Server
- ArcGIS Monitor
- ArcGIS Notebook Server - Advanced
- ArcGIS Workflow Manager

App Builders and ArcGIS Developer Subscription

- ArcGIS AppStudio
- ArcGIS Dashboards
- ArcGIS Developer Subscription
- ArcGIS Experience Builder
- ArcGIS Instant Apps
- ArcGIS Web AppBuilder

Esri Data

- ArcGIS Living Atlas of the World
- USA American Community Survey Data
- USA Census Demographic Data
- USA Consumer Spending Data
- USA Demographic Data
- USA Tapestry Segmentation Data

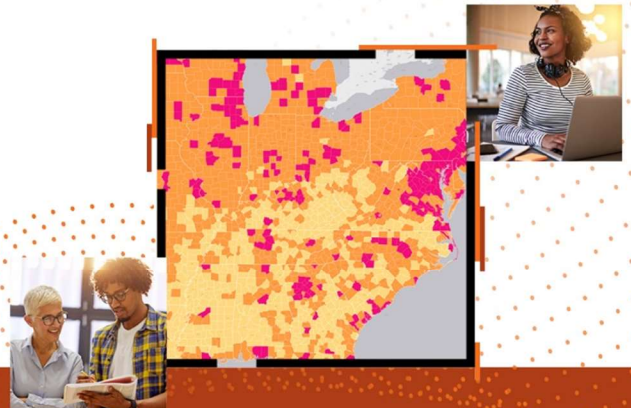
ArcGIS Desktop and Extensions

ArcGIS Desktop - ArcMap Advanced

- ArcGIS 3D Analyst
- ArcGIS Aviation Airports
- ArcGIS Aviation Charting
- ArcGIS Bathymetry
- ArcGIS Business Analyst¹
- ArcGIS Data Interoperability
- ArcGIS Data Reviewer
- ArcGIS GeoStatistical Analyst
- ArcGIS LocateXT
- ArcGIS Location Referencing
- ArcGIS Network Analyst
- ArcGIS Production Mapping
- ArcGIS Publisher
- ArcGIS Schematics
- ArcGIS Spatial Analyst
- ArcGIS Tracking Analyst
- ArcGIS Workflow Manager

Notes:

1 For teaching and research use only



Additional Program Benefits

The Esri Education Institution Agreement also includes:

- Access to self-paced e-learning resources
- Complimentary registration for the Esri User Conference and Education Summit
- Software updates
- Technical support

Quantities of product licenses, user accounts, service credits, and other license characteristics vary according to your institution's size and needs. However, our objective is to maximize access and flexibility of use throughout your organization at an affordable cost.

For details and pricing about this offering, or for information about other Esri products not included in this offering, please contact educationinfo@esri.com.

