

UC



# Collector for ArcGIS

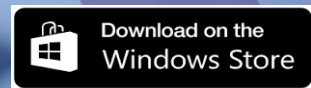
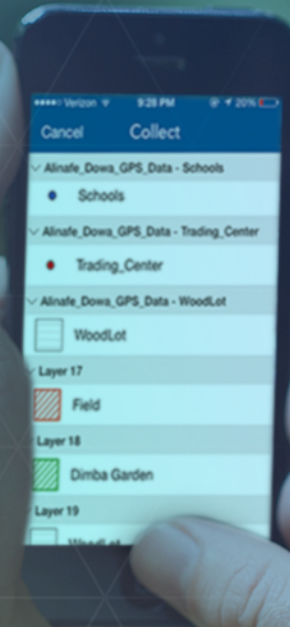


# Collector for ArcGIS

Web Maps

Work Offline

High Accuracy GPS



# Le-Ax Water District, Ohio



Travis Anderson  
Civil Engineer

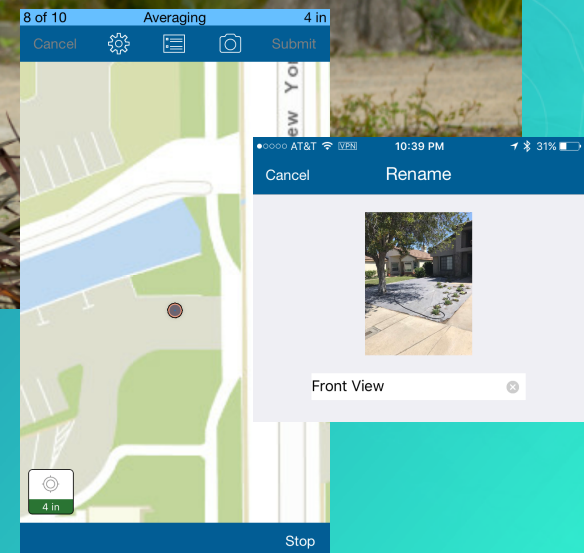

# Collector What's New and What's Coming This Year

## May 2017 (Released This week)

- GPS averaging
- SD card support for basemaps (Android)
- Renaming media
- Continuous Collect and Related Tables
- Layer Refresh

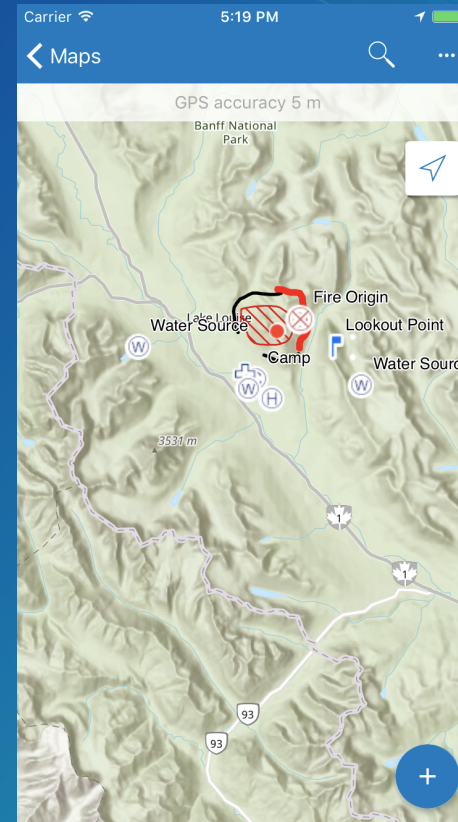
## Coming Early in Q3

- **Trimble Catalyst (Android)**
- 95% confidence interval
- Coordinate unit display

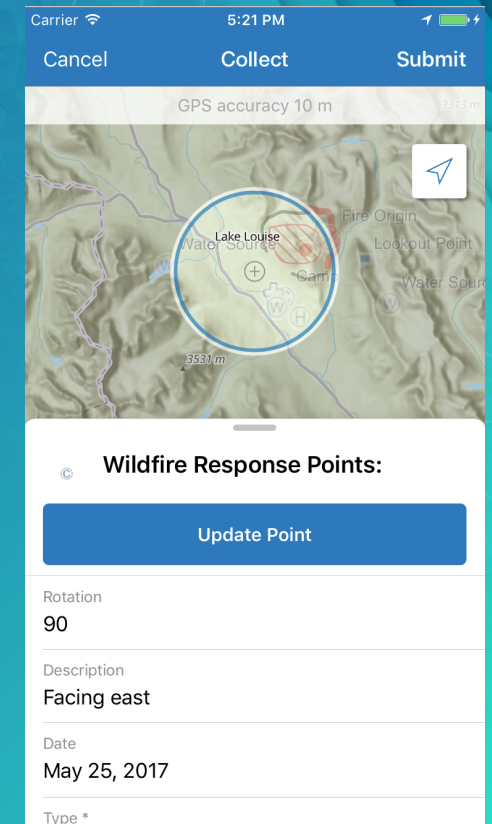


# Collector – The Big New Thing

- Better maps
  - Labels, Advanced symbology
  - Vector basemaps
- High Accuracy
  - Support Z values
- New user experience
  - Collect experience
  - Map/Form experience
- Offline
  - Pre-planned workflows
- Smarter forms
  - More input types (Barcodes, QR codes)
  - Arcade expressions
  - Grouping, conditional visibility\*
- Simpler deployments
  - Pre-configured settings
  - Restrictions



Better Maps



Better Forms

# CollectorX Timeline

## Beta 1 – Early Q3

- Collect Workflow

## Beta 2 – Q3

- Offline Workflow

## Beta 3 – Early Q4

- Related Tables
- Pre-planned Offline

## Beta 4 - Q4

- High accuracy

Release  
Q1 2018

Timeline is as of June 8<sup>th</sup>, 2017 and guaranteed to change so stay connected with us via [Collector4ArcGIS@esri.com](mailto:Collector4ArcGIS@esri.com).