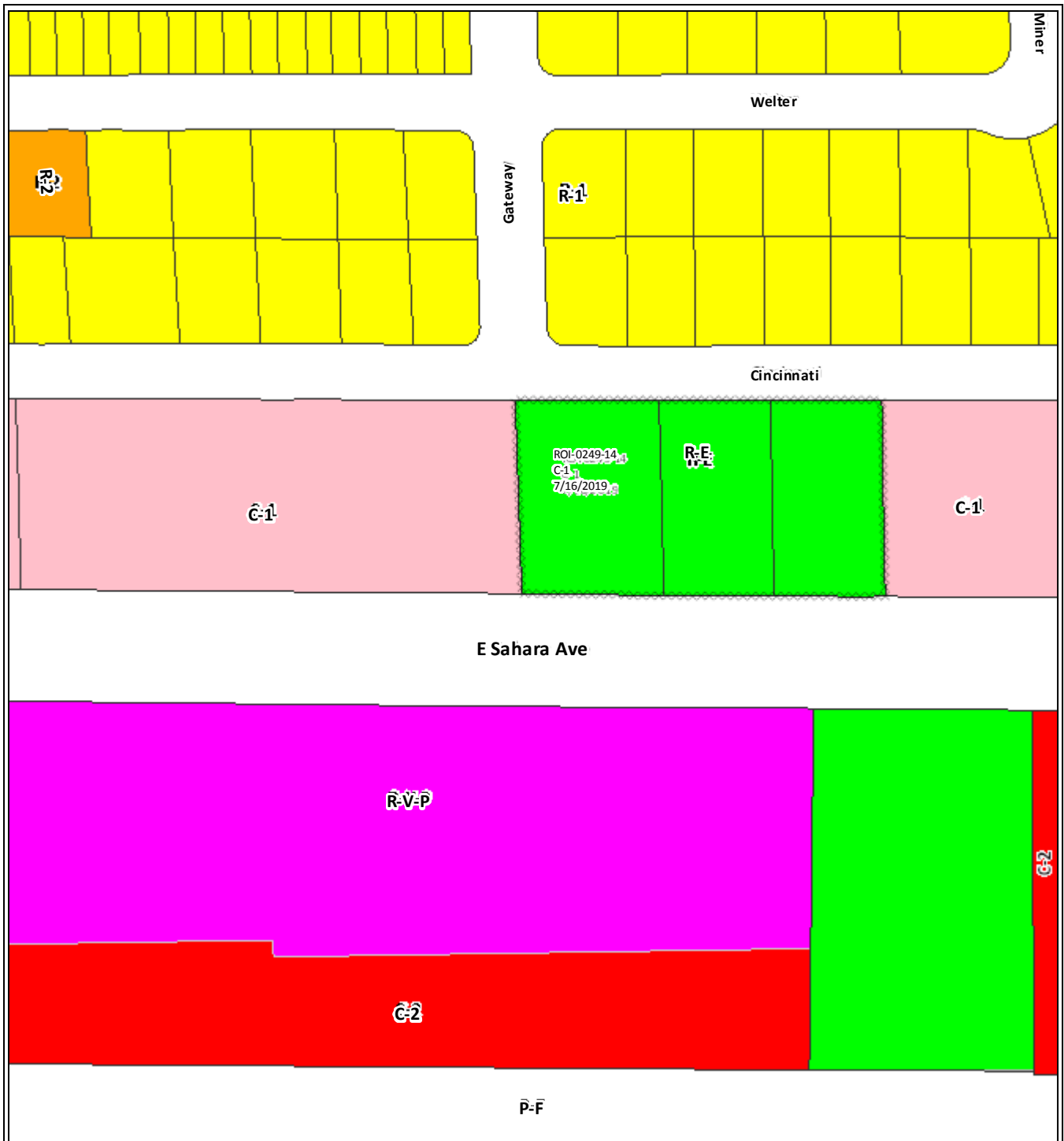


Commission Agenda Map



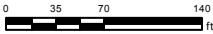
Clark County Department of Comprehensive Planning, Clark County, Nevada

X-XXXX-XX

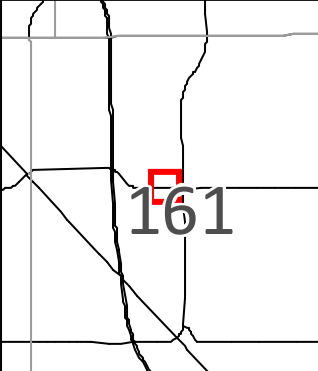


Subject Parcel(s)

Subject Section(s)

Map Created on 5/1/2019



161

*This information is for display purposes only.
No liability is assumed as to the accuracy of the data delineated hereon.*

Residential Districts			Other
Rural	Single Family	Multiple Family	
R-U	R-1	R-3	Airport Environs
R-A	R-1a	R-4	
R-E	R-T	R-5	Subject Site(s)
R-D	R-2	RUD	Power Lines (69kv & larger)
Non-Residential Districts			Rail roads
CRT	H-1	M-D	ROI / ZC
C-P	H-2	M-1	Incorporated Cities
C-1	O-S	M-2	
C-C	P-F	M-3	
C-2	R-V-P		
C-3	T-C		
	U-V		
Overlay Zones			
	P-C	MLZ	RNP